



TreePeople

Safe Clean Water Program

Watershed Coordinator Update


Santa Clara River Watershed Area

October 19, 2023

Today -

- Sept/Oct update
- SCR SIP Project Updates
- Upcoming

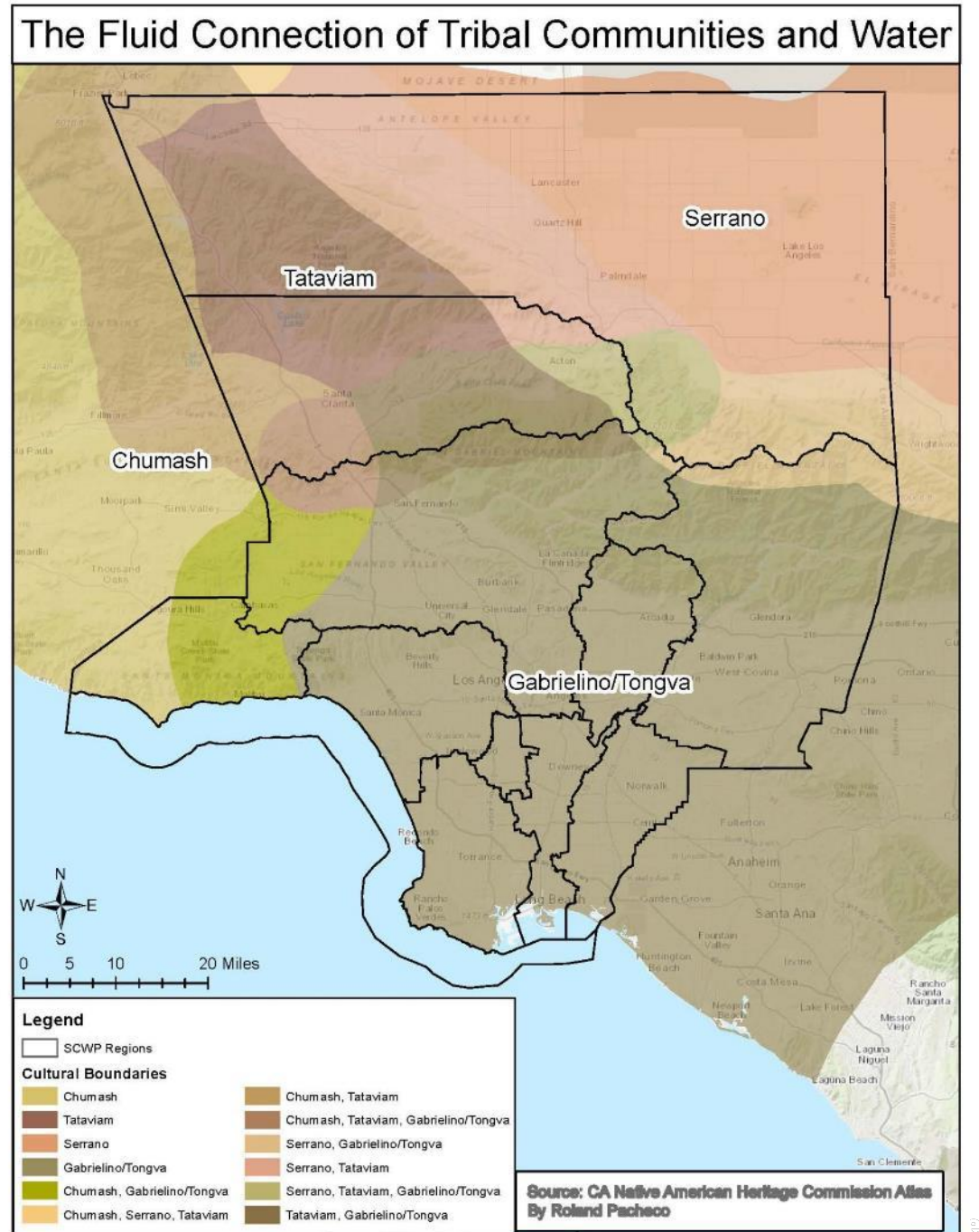
- Later: Mobile Education Display



Land & Water Acknowledgement

The geographic area represented in the Santa Clara River Watershed Area is the unceded ancestral lands and waters of the Tataviam, Chumash, Serrano and Tongva people, the original stewards of this land. We honor their elders both past and present for their exemplary respect for Water.

Through our work, we seek to lift up the stories, culture and community of these California Native American Tribes, and all indigenous people living in the watershed.



Role: Project Guide

Acton Flooding Multi-benefit
Solutions

Tataviam Land Conservancy

Bouquet Canyon Creek Restoration



Role: Project Guide

SCR SIP project updates -

- Via Princessa Project
- Newhall Park Infiltration
- Hasley Canyon Park
- Pico Canyon Park
- Jake Kuredjian Park
- Regional Pathogen Study



SAFE
CLEAN
WATER
PROGRAM

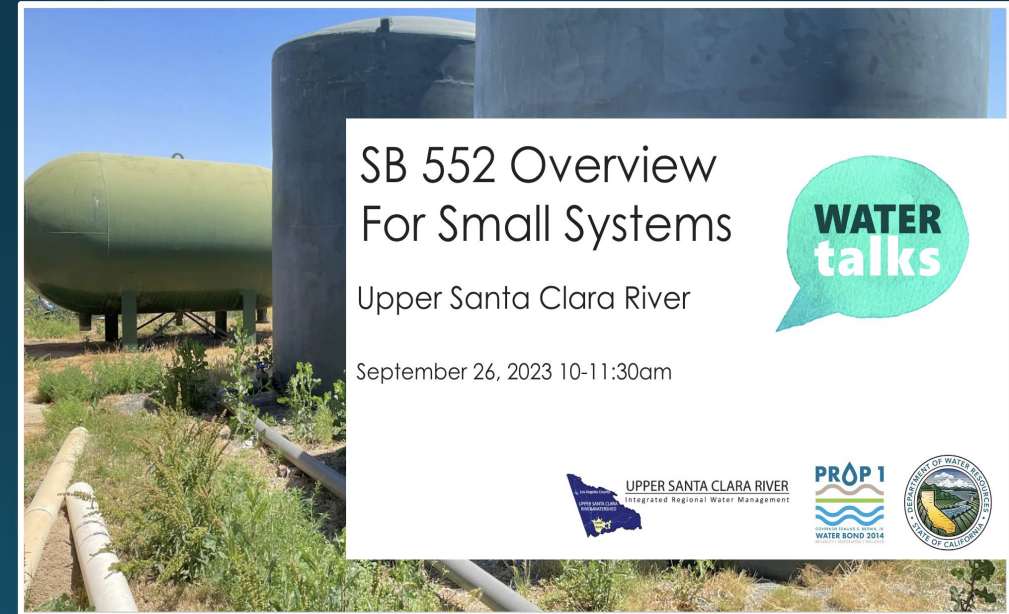
Role: Connector

- Invasive Species Removal
- SCV Environmental Coalition
- National Lands Day
- Watershed Coordinators



Role: Educator

- Septic System Maintenance workshops
- SB552 Information Session
- AirTalk
- Public events



Upcoming -

Oct 24 - Schools & Stormwater Tour #1, Victory ES

Mar 9 - SCV Enviro Coalition Eco Film Festival

Calendar: www.redesign.la/scwpcalendar

SCR Mobile Educational Display

- Overview by Chris Imhoff
- WASC Feedback



Thank You



Questions?



Discussion?

