



**TreePeople**

Safe Clean Water Program


# Q3 Report: Watershed Coordinator

Santa Clara River Watershed Area

February 2, 2023

# Today -

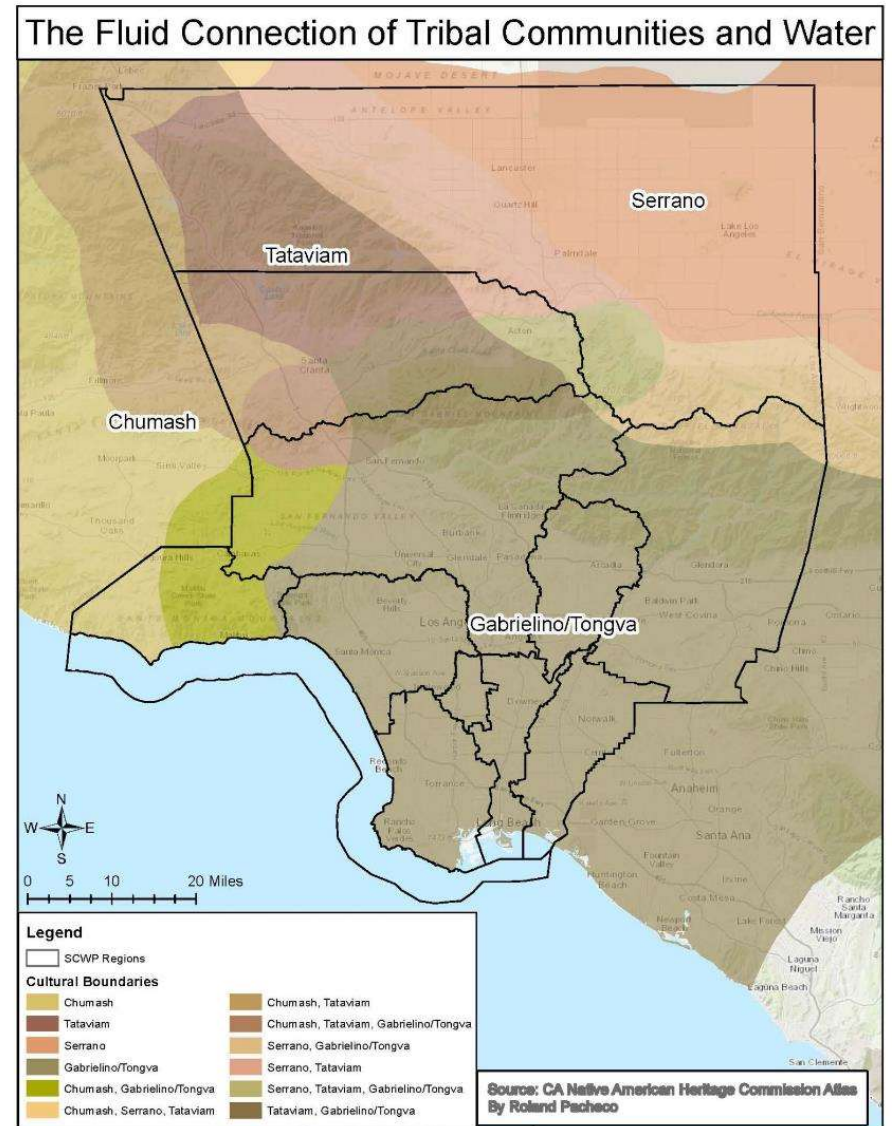
- Highlights – Quarter 3 Year 2
- “Quarter 3” covers Nov – Jan
- Upcoming



# Land & Water Acknowledgement

The geographic area represented in the Santa Clara River Watershed Area is the unceded ancestral lands and waters of the Tataviam, Chumash, Serrano and Tongva people, the original stewards of this land. We honor their elders both past and present for their exemplary respect for Water.

Through our work, we seek to lift up the stories, culture and community of these California Native American Tribes, and all indigenous people living in the watershed.



# Our Role:

- Project Guide
- Connector
- Educator



Los Angeles County Safe, Clean Water Program  
Watershed Coordinator

## Strategic Outreach and Engagement Plan 2022-2023



Prepared for  
The Santa Clara River Watershed Area Steering Committee  
by

**TreePeople**

(Approved July 7, 2022)



# Role: Project Guide

- Acton Flooding Multi-benefit Solutions
- Tataviam Land Conservancy Water Resource Inventory




# Role: Project Guide

- Tap Water
- Septic System Education
- Water System Partnerships
- Schools




# Role: Connector

- Bouquet Canyon
- Invasive Species Removal
- Metrics & Monitoring Study
- Watershed Coordinators



# Role: Educator

- Newhall Tree Distribution
- Sierra Club
- KPCC AirTalk
- WaterTalks Training
- Soils Management webinar
- Joint Tour with SSMB





# Quarter Three: By the Numbers

- Meetings / Interviews: 32
- Hosted / co-hosted: 3
- Funder Meetings: 2
- People Engaged: 1,835

# Upcoming – Q4

- EPA, Strategic Growth Council & Caltrans
- Community Workshops & Tours
- Rural Water Supply Reliability Workshop
- Calendar: [www.redesign.la/scwpcalendar](http://www.redesign.la/scwpcalendar)

# Thank You



*Questions? Discussion?*

